







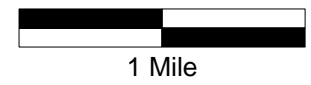


City of Salem Stormwater Master Plan

LEGEND

-  Basin Boundary
-  Urban Growth Boundary (UGB)
-  Existing Conveyance System
No Improvement
-  Proposed Conveyance
Improvement
-  Proposed Conveyance/Stream
Enhancement
-  Existing Detention Facility
-  Proposed Detention Facility
-  DSIP Project Identifier



Pringle Creek Basin Recommended Plan DSIP Projects

Figure 6-7