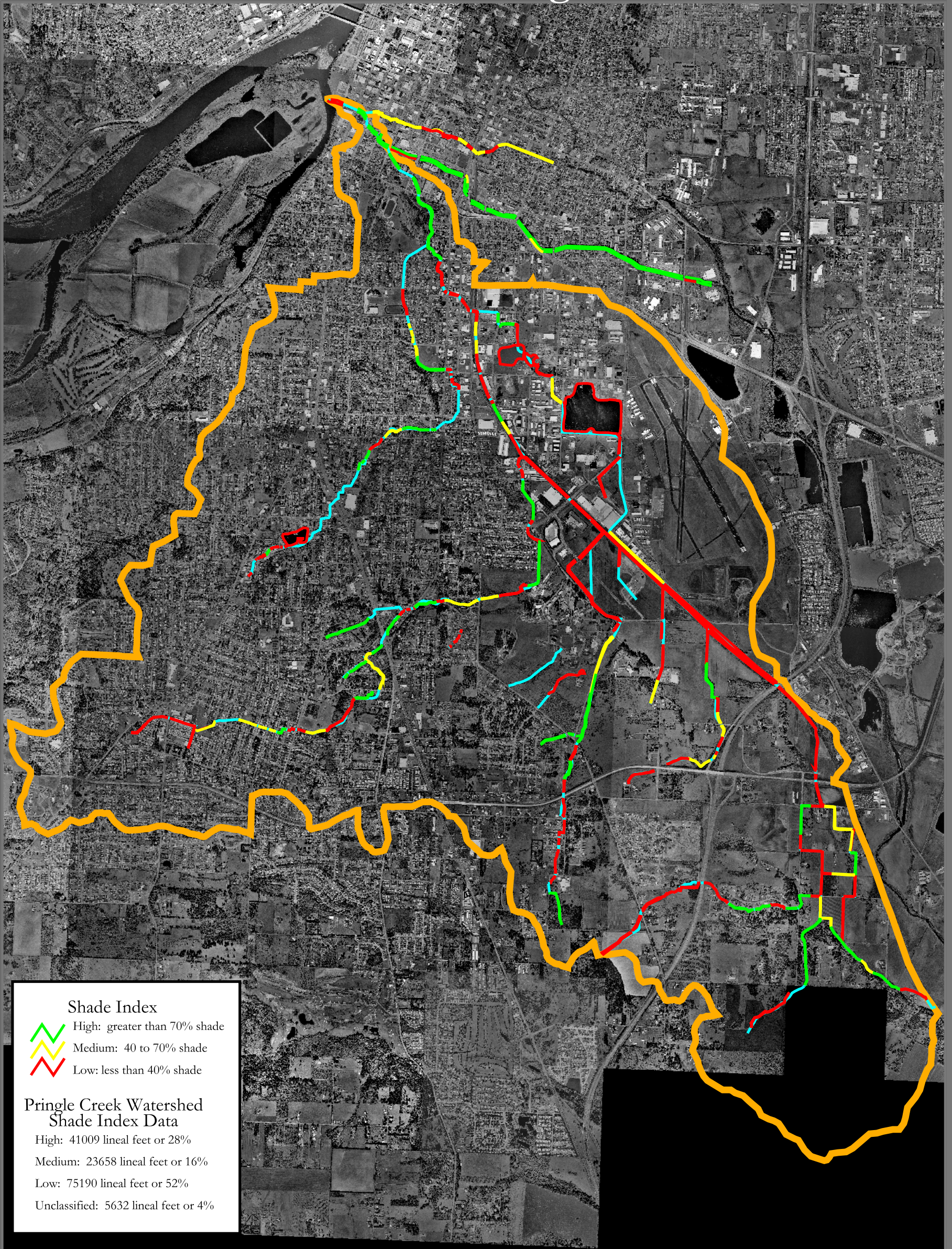





Pringle Creek Watershed



Shade Index

-  High: greater than 70% shade
-  Medium: 40 to 70% shade
-  Low: less than 40% shade

**Pringle Creek Watershed
Shade Index Data**

High: 41009 lineal feet or 28%

Medium: 23658 lineal feet or 16%

Low: 75190 lineal feet or 52%

Unclassified: 5632 lineal feet or 4%

Stream Shading

This map is for illustrative purposes only and is to be used for planning purposes.

Title: Pringle Creek Watershed Stream Shading		
Prepared by: Mid-Willamette Valley Council of Governments		
Created by: RSM/LEH	Date: August 13, 2001	Revision: 1
Filename: r:/common/naturalres/watersheds/streamcoverworking.apr 11x17 layout		

The Mid-Willamette Valley
Council of Governments

105 High Street S.E.
Salem, OR 97301-3367
Phone: (503) 588-6177
Fax: (503) 588-6094
e-mail: mwvcog@open.org

-  Pringle Creek Watershed
-  Water Features (Not Surveyed)

